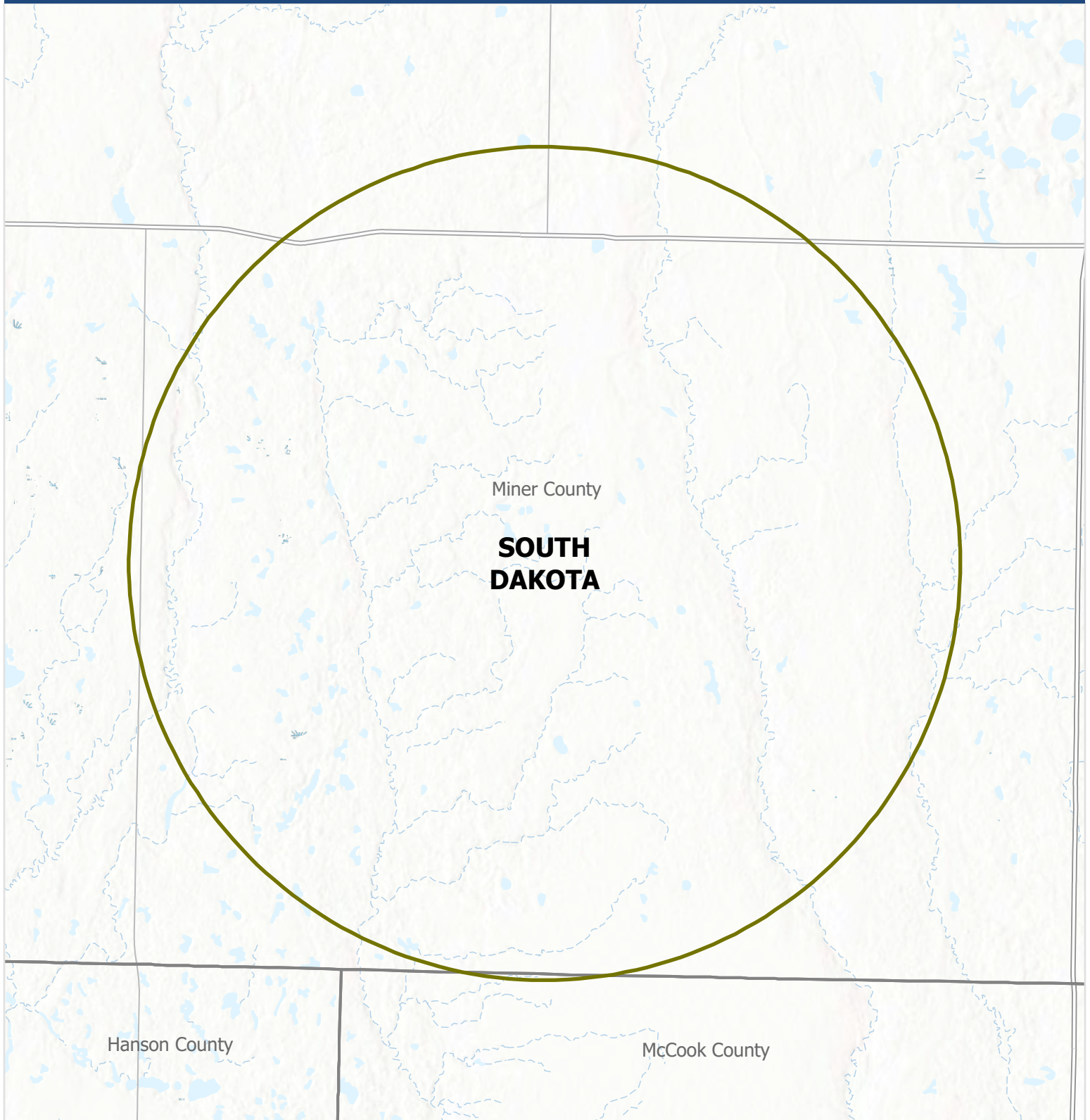



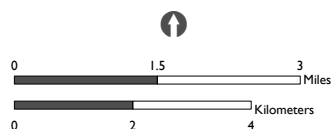


United States
Department of
Agriculture

Miner 01 SOUTH DAKOTA 10 km Radius Zone



 10 km Radius Zone



Data Source:
APHIS, USDA EMRS

These data, and all the information contained therein, have been collected by the U.S. Department of Agriculture's Animal and Plant Health Inspection Service (APHIS), or by its cooperators on APHIS' behalf, for restricted government purposes only and is the sole property of APHIS. See full disclaimer: <https://www.aphis.usda.gov/help/data-disclaimer>