

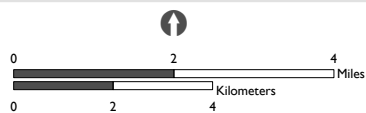


-  York 01, 04Oct22
-  York 02, 18Oct22



Data Source:
APHIS, USDA EMRS
Coordinate System:
USA Contiguous Equidistant Conic

These data, and all the information contained therein, have been collected by the U.S. Department of Agriculture's Animal and Plant Health Inspection Service (APHIS), or by its cooperators on APHIS' behalf, for restricted government purposes only and is the sole property of APHIS. See full disclaimer: <https://www.aphis.usda.gov/help/data-disclaimer>